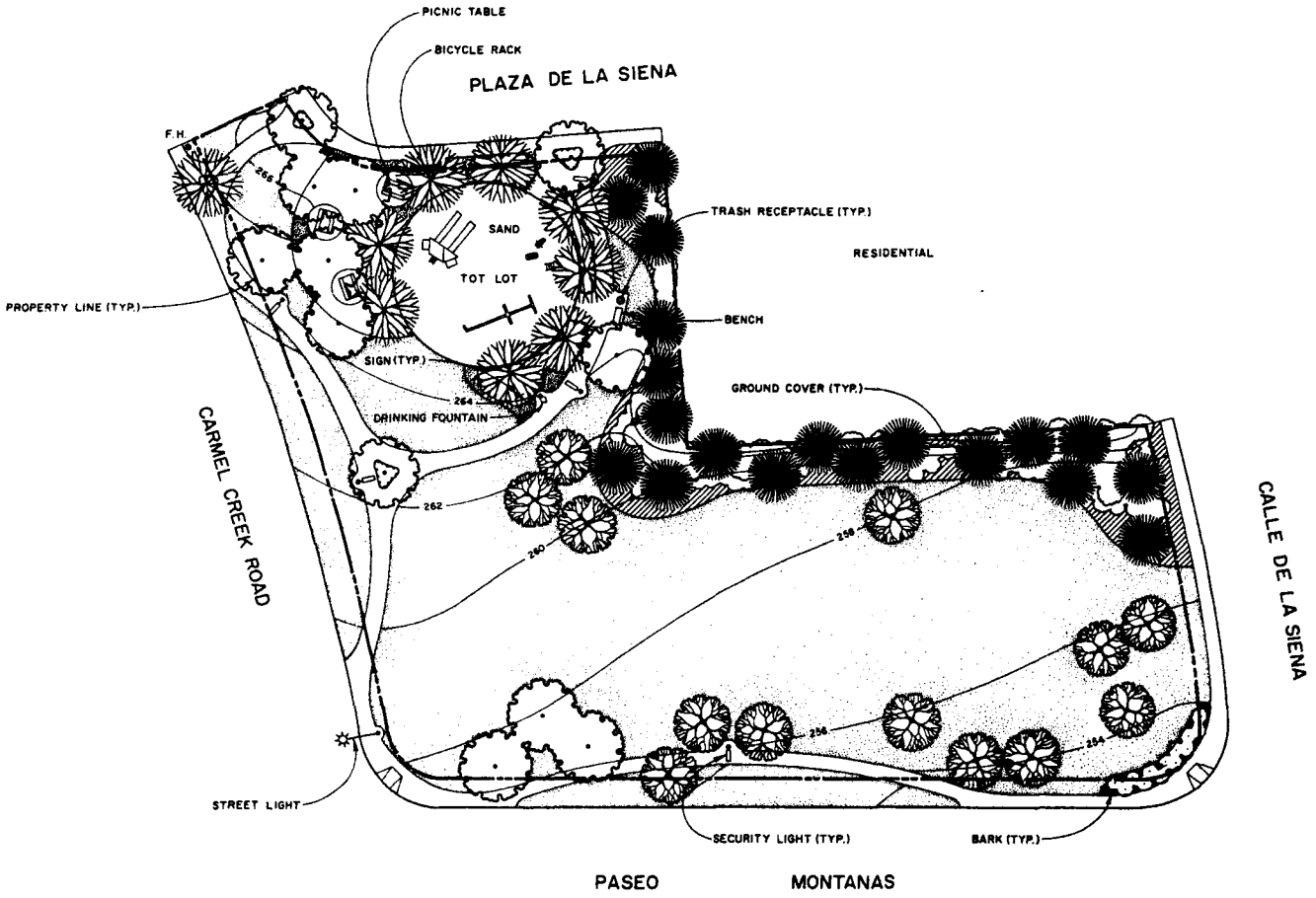


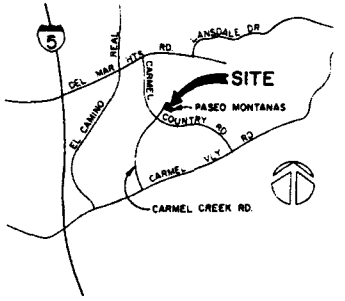


Vicinity Map

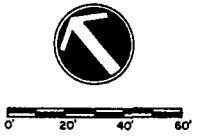


DATA LOG FOR

| DATE | ACTION | REFERENCE DOCUMENTS | | |
|---|---|---|---|---|
| 5/4/91 | SITE ACQUIRED | RESO. NO. R-277461 | COST $ 530,000 | ACRES 1.17 |
| | SITE DEDICATED | ORD. NO. | | ACRES 1.17 |
| | GDP CONSULTANT HIRED | RESO. NO. (BY BALDWIN) | NAME ESTRADA LAND PLANING | |
| | P&R BOARD APPROVAL | PF&R APPROVAL | | |
| | INITIAL DEVELOPMENT | CIP NO. | JO NO. 850527 | DRWG NO. 22610-D |
| | | CIP NO. | JO NO. | DRWG NO. |
| | | CIP NO. | JO NO. | DRWG NO. |
| | | CIP NO. | JO NO. | DRWG NO. |
| | | CIP NO. | JO NO. | DRWG NO. |
| | | CIP NO. | JO NO. | DRWG NO. |

IMPROVEMENTS SUMMARY (DATA FROM AS-BUILT DRAWINGS)

| ITEM | QUANTITY | ITEM | QUANTITY | ITEM | QUANTITY | ITEM | QUANTITY |
|---|---|---|---|---|---|---|---|
| TOTAL SITE | 1.17 AC | PLAY AREA | 3,215 SF | PAVED WALKS | 5,813 SF | SECURITY LTS | 5 STDS |
| IMPROVED AREA | 1.34 AC | MULTI PURPOSE CT | SF | PARK ROADS | SF | BALL FIELD LTS | STDS |
| TURF | .89 AC | TENNIS CTS | SF | PARKING LOT | SF | TENNIS CT LTS | STDS |
| GROUND COVER | .15 AC | RESTROOM | SF | STALLS STD | | MULTI PURPOSE CT | STDS |
| BARK | .09 AC | REC BLDG | SF | STALLS HDCP | | PICNIC TABLES | 3 EA |
| OTHER LANDSCAPING | AC | POOL BLDG | SF | COURT GAME AREA | SF | BENCHES | 1 EA |
| DIRT INFIELDS | AC | DECK | SF | BICYCLE RACKS | 1 EA | TRASH RECEPTACLES | 2 EA |
| | | WATER | SF | LAWN EDGING | 1,946 LF | DRINKING FOUNTAINS | 1 EA |
| | | | | | | REVISION T.R. 2/1/93 | |

CITY OF SAN DIEGO — PARK and RECREATION DEPARTMENT

THE GENERAL DEVELOPMENT PLAN

# WINDWOOD

## OPEN SPACE RENAISSANCE PARK

COUNCIL DIST NO. 1 — COMM PLAN AREA NORTH CITY WEST-24 — PSD NO 190

LAMBERT COORDINATES 284-1699 — THOMAS BROS PG. 34, D-4

M-1