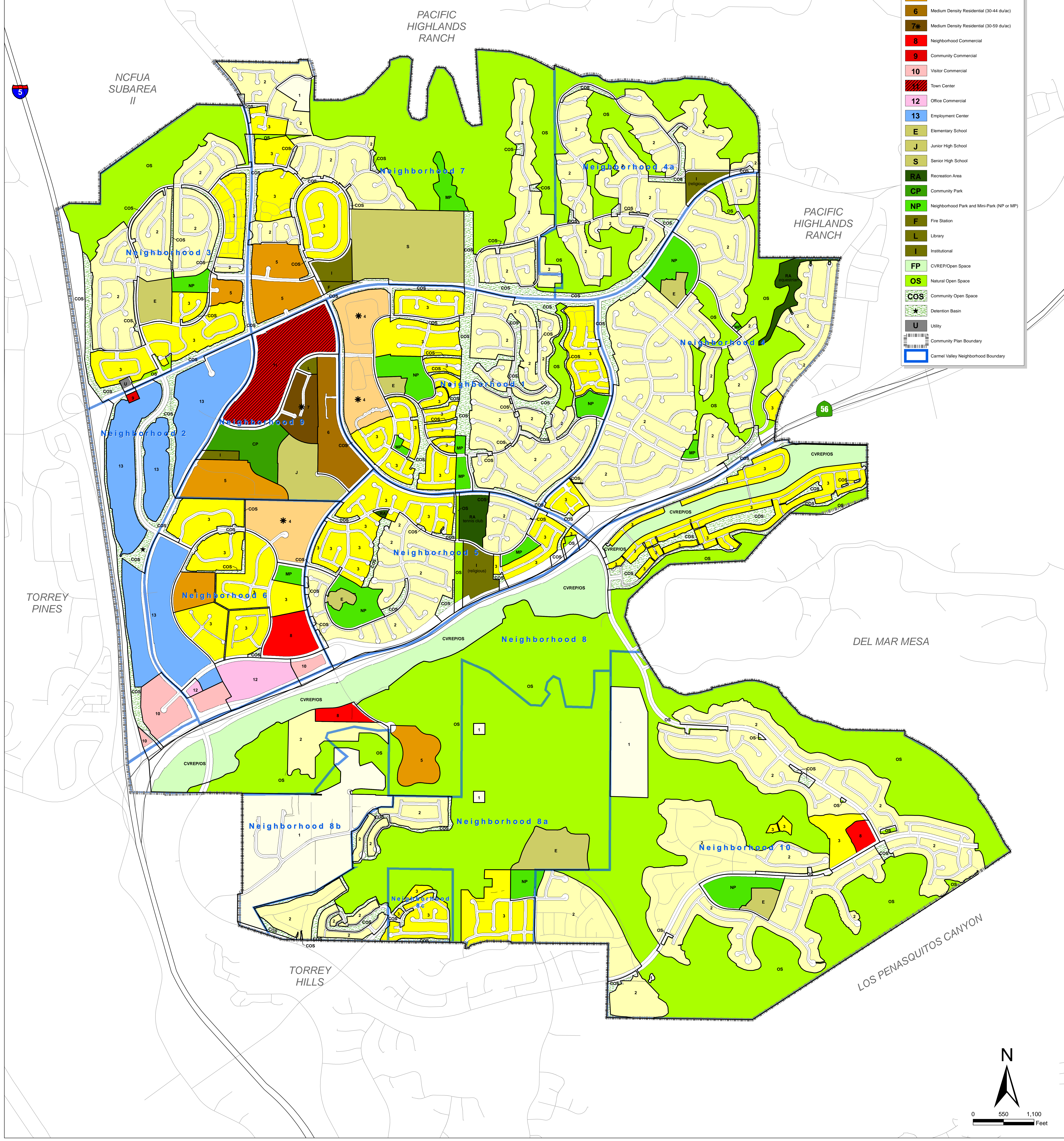

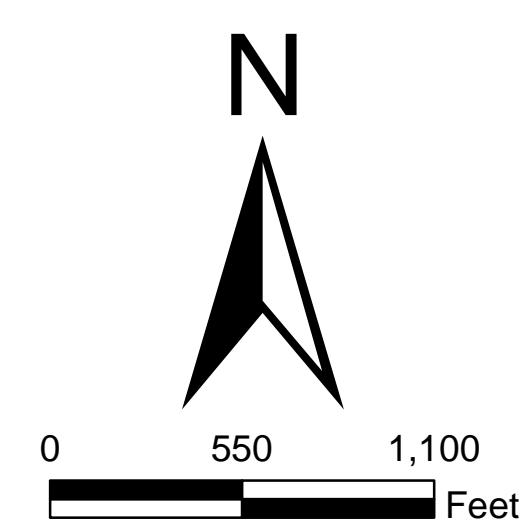


Carmel Valley Neighborhoods Composite Plan Land Use Designations



**Legend**

1	Spaced Rural Residential (1 du/ac)
2	Very Low Density Residential (1-5 du/ac)
3	Low Density Residential (5-14 du/ac)
4*	Low Medium Density Residential (13-22 du/ac)
5	Low Medium Density Residential (15-29 du/ac)
6	Medium Density Residential (30-44 du/ac)
7*	Medium Density Residential (30-59 du/ac)
8	Neighborhood Commercial
9	Community Commercial
10	Visitor Commercial
	Town Center
12	Office Commercial
13	Employment Center
E	Elementary School
J	Junior High School
S	Senior High School
RA	Recreation Area
CP	Community Park
NP	Neighborhood Park and Mini-Park (NP or MP)
F	Fire Station
L	Library
I	Institutional
FP	CVREPIOS Open Space
OS	Natural Open Space
COS	Community Open Space
	Detention Basin
U	Utility
	Community Plan Boundary
	Carmel Valley Neighborhood Boundary



THIS MAP IS PROVIDED WITHOUT WARRANTY OF ANY KIND, EITHER EXPRESS OR IMPLIED, INCLUDING BUT NOT LIMITED TO, THE IMPLIED WARRANTIES OF MERCHANTABILITY AND FITNESS, FOR A PARTICULAR PURPOSE. Copyright SanGIS. All Rights Reserved.

This product may contain information from the SANDAG Regional Information System which cannot be reproduced without written permission of SANDAG.

This product may contain information which has been reproduced with permission granted by Thomas Bros. Maps.